







FIGURE 2-2 PROJECT LOCATION

El Sur Ranch Water Right
Application No.30166

Monterey County, CA

-  Project Site
-  Place of Use
-  Pasture Boundaries
-  Big Sur River Riparian Area
-  Wells
-  Andrew Molera State Park



N:\GIS\Projects\ID50911 - El Sur Water Rights\Project Location_20080924.mxd



0D5091103